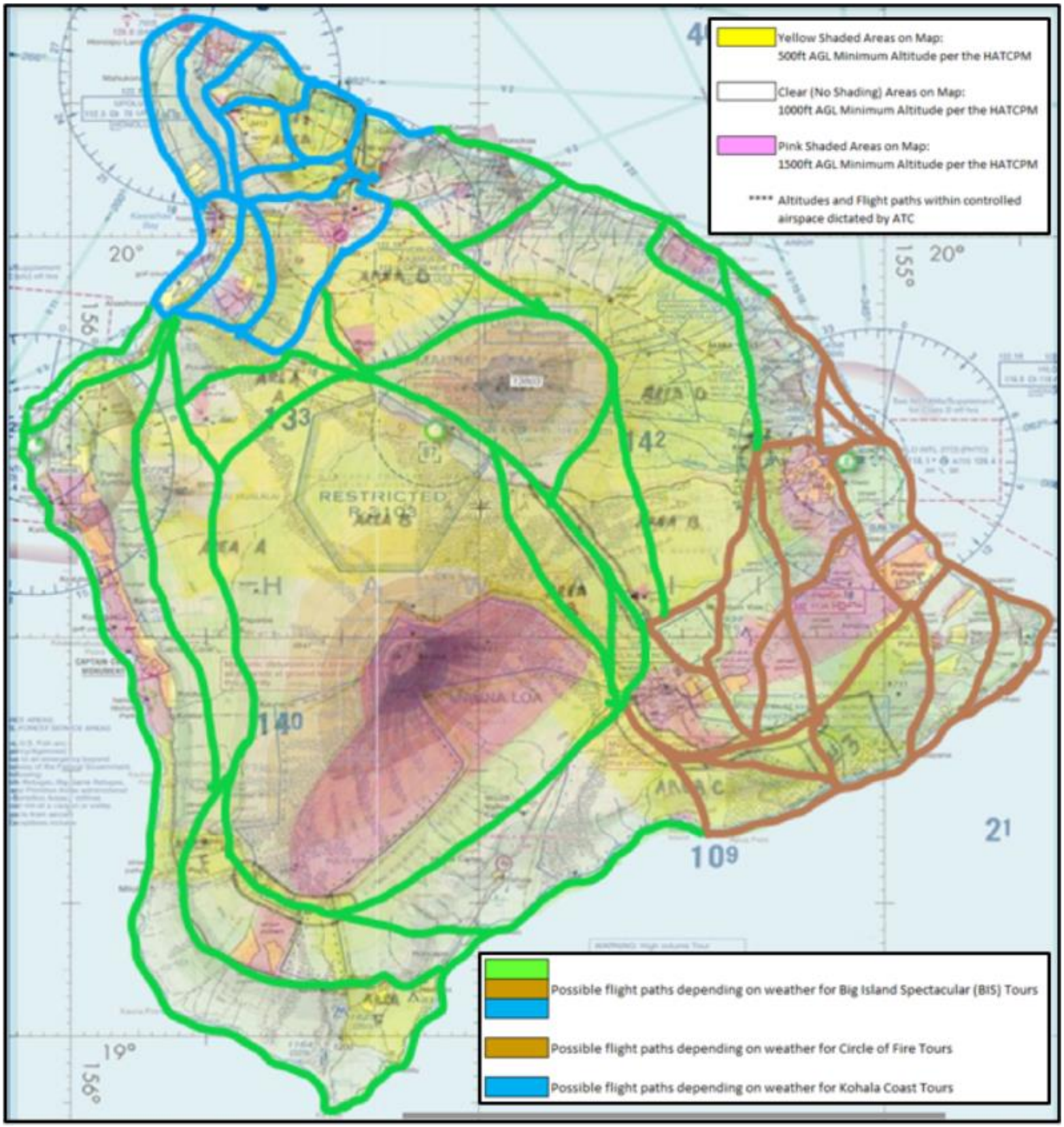
Yellow Shaded Areas on Map:
500ft AGL Minimum Altitude per the HATCPM
Clear (No Shading) Areas on Map:
1000ft AGL Minimum Altitude per the HATCPM
Pink Shaded Areas on Map:
1500ft AGL Minimum Altitude per the HATCPM
**** Altitudes and Flight paths within controlled airspace dictated by ATC
Possible flight paths depending on weather for Big Island Spectacular (BIS) Tours
Possible flight paths depending on weather for Circle of Fire Tours
Possible flight paths depending on weather for Kohala Coast Tours
RESTRICTED
AREA B
AREA A
AREA C
AREA D
MAUNA LOA
20°
19°
155°
156°

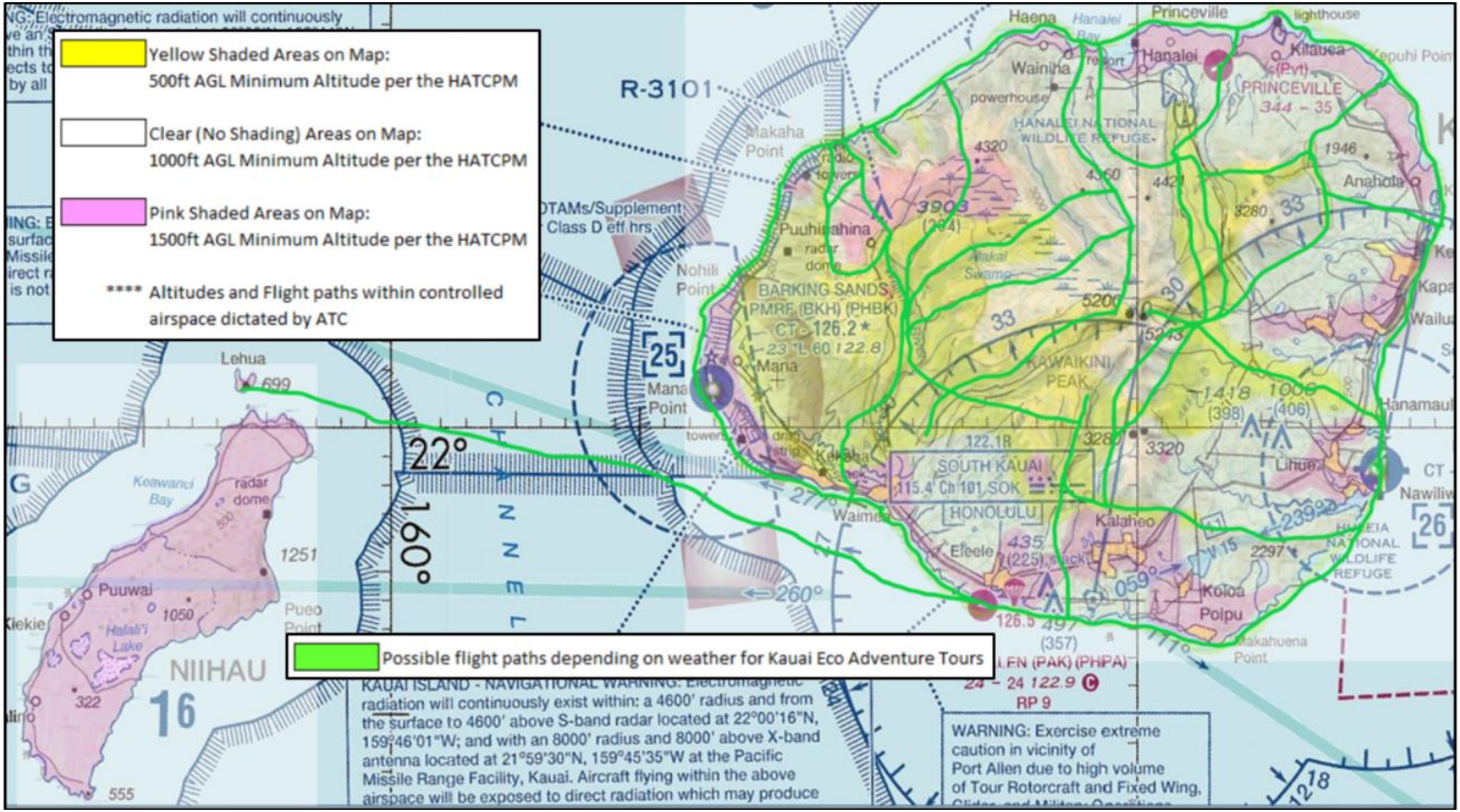
Yellow Shaded Areas on Map:
500ft AGL Minimum Altitude per the HATCPM
Clear (No Shading) Areas on Map:
1000ft AGL Minimum Altitude per the HATCPM
Pink Shaded Areas on Map:
1500ft AGL Minimum Altitude per the HATCPM
**** Altitudes and Flight paths within controlled airspace dictated by ATC
Possible flight paths depending on weather for Kauai Eco Adventure Tours
R-3101
22°
160°
Lehua
Mana
Mana Point
Nohili Point
Makaha Point
Puuhinahina
BARKING SANDS PMRF (BKH) (PHBK)
Waimea
Kekaha
Kawaikini Peak
Wainiha
Hanalei
Princeville
Haena
Anahola
Lihue
Kalaheo
Koloa
Poipu
Eleele
HONOLULU
SOUTH KAUAI
Puuwai
Halali'i Lake
Keawanui Bay
Pueo Point
NIIHAU
16
KAUAI ISLAND - NAVIGATIONAL WARNING: Electromagnetic radiation will continuously exist within: a 4600' radius and from the surface to 4600' above S-band radar located at 22°00'16"N, 159°46'01"W; and with an 8000' radius and 8000' above X-band antenna located at 21°59'30"N, 159°45'35"W at the Pacific Missile Range Facility, Kauai. Aircraft flying within the above airspace will be exposed to direct radiation which may produce
WARNING: Exercise extreme caution in vicinity of Port Allen due to high volume of Tour Rotorcraft and Fixed Wing,

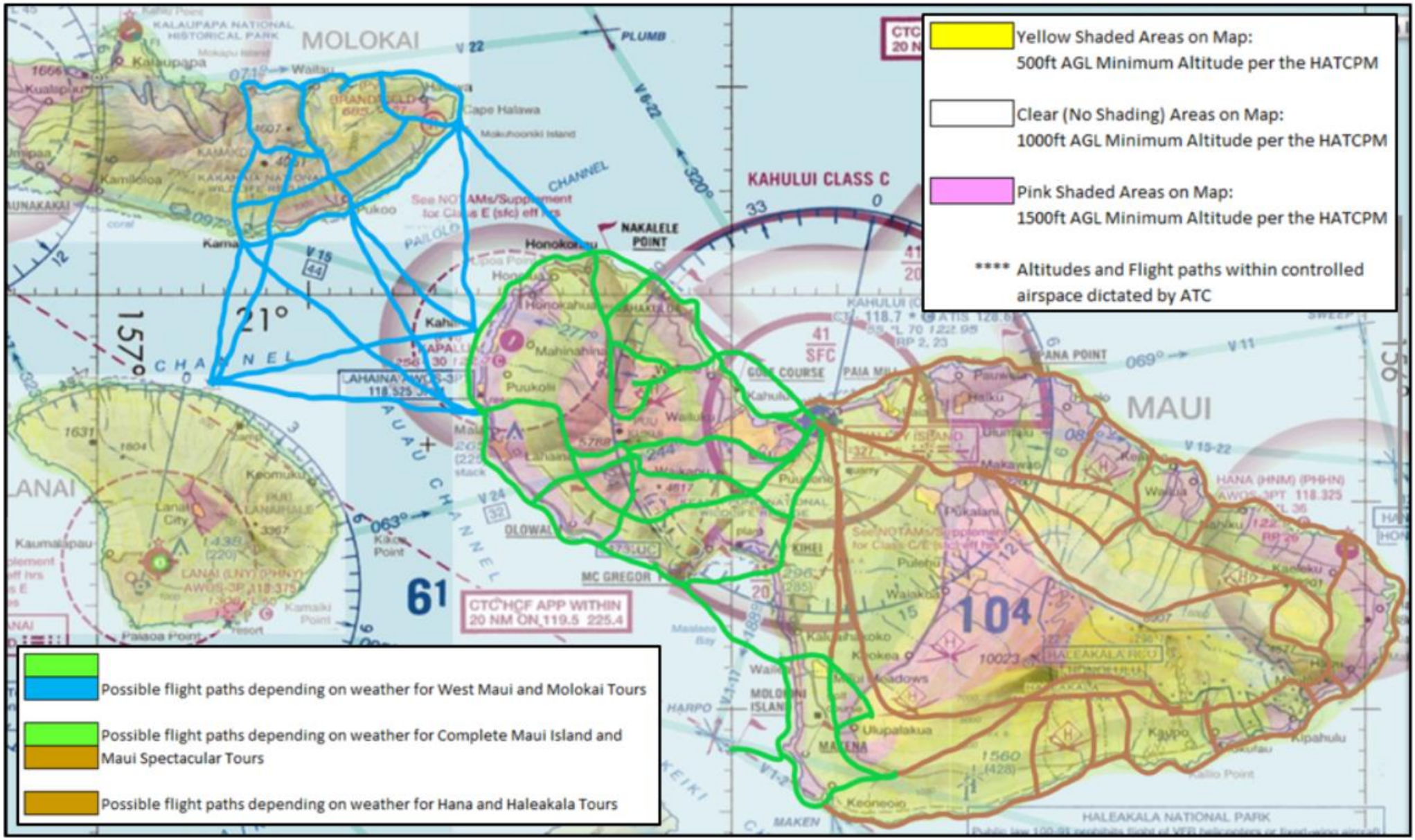
Yellow Shaded Areas on Map:
500ft AGL Minimum Altitude per the HATCPM
Clear (No Shading) Areas on Map:
1000ft AGL Minimum Altitude per the HATCPM
Pink Shaded Areas on Map:
1500ft AGL Minimum Altitude per the HATCPM
**** Altitudes and Flight paths within controlled airspace dictated by ATC
Possible flight paths depending on weather for West Maui and Molokai Tours
Possible flight paths depending on weather for Complete Maui Island and Maui Spectacular Tours
Possible flight paths depending on weather for Hana and Haleakala Tours
MOLOKAI
MAUI
LANAI
KAHULUI CLASS C
NAKALELE POINT
PLUMB
CHANNEL
157°
21°
61
104
CTC HCF APP WITHIN 20 NM ON 119.5 225.4
HALEAKALA NATIONAL PARK

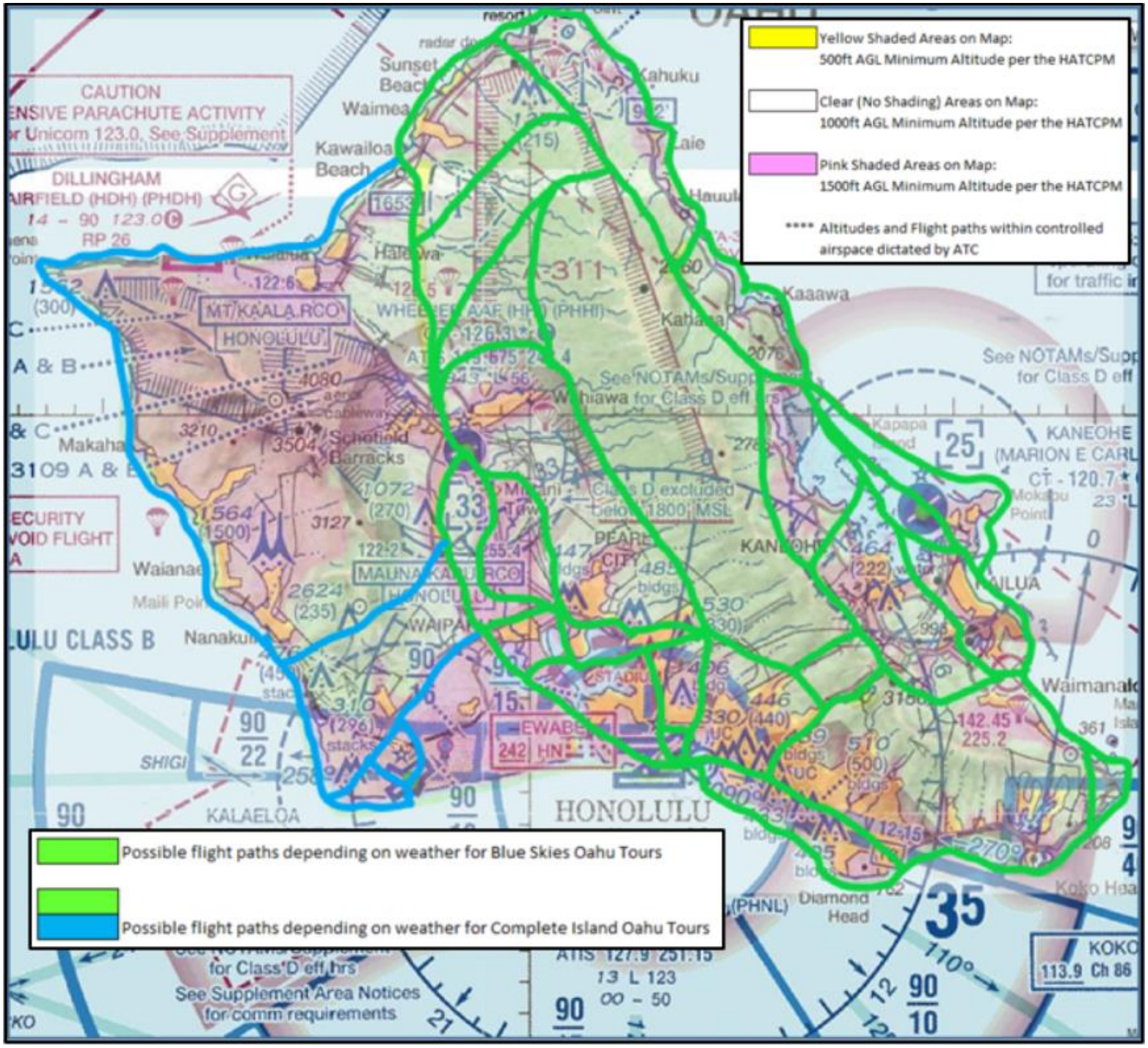
Yellow Shaded Areas on Map:
500ft AGL Minimum Altitude per the HATCPM
Clear (No Shading) Areas on Map:
1000ft AGL Minimum Altitude per the HATCPM
Pink Shaded Areas on Map:
1500ft AGL Minimum Altitude per the HATCPM
**** Altitudes and Flight paths within controlled airspace dictated by ATC
Possible flight paths depending on weather for Blue Skies Oahu Tours
Possible flight paths depending on weather for Complete Island Oahu Tours
CAUTION
DILLINGHAM
Sunset Beach
Waimea
Kawailoa Beach
Kahuku
Haleiwa
Kaaawa
Kahana
Schofield Barracks
Waianae
Nanakuli
KALAELOA
HONOLULU
Diamond Head
Waimanalo
KANEOHE
KAILUA
PEARL CITY
See NOTAMs/Supp for Class D eff hrs
See Supplement Area Notices for comm requirements
KOKO
113.9 Ch 86